Cand.	Prog.	Quota
1	0.00	172.020
2	10.23	171.917
3	25.34	171.785
4	36.83	171.648
5	51.36	171.493
6	65.23	171.345
7	75.51	171.276
8	93.05	171.197
9	109.95	171.144
10	121.44	171.165
11	132.90	171.190
12	132.90	169.460
13	134.53	169.460
14	134.53	165.890
15	137.53	164.227
16	140.66	162.879
17	141.93	162.087
18	144.97	161.443
19	148.18	161.696
20	151.30	161.800
21	155.39	161.797
22	157.25	161.777
23	158.97	161.736
24	159.29	161.689
25	159.75	161.643
26	160.18	161.600
27	160.86	161.546
28	161.50	161.476
29	162.20	161.422
30	162.85	161.351
31	163.39	161.292
32	164.32	161.285
33	165.20	161.290
34	165.95	161.276
35	167.25	161.213
36	168.13	161.202
37	169.12	161.163
38	172.03	161.265
39	173.10	161.264
40	174.08	161.316
41	177.37	161.273
42	180.45	161.234
43	181.64	161.223
44	182.67	161.273
45	183.82	161.266
46	186.80	161.173
47	188.04	161.143
48	190.85	161.024
49	192.69	160.879
50	193.31	160.836
51	194.96	160.691
52	196.23	160.698
53	197.50	160.777
54	200.73	165.912
55	200.73	169.490
56	202.26	169.460
57	202.26	171.248
58	224.21	171.400
59	248.40	171.600
60	263.60	171.925
61	284.67	172.443
62	306.27	173.042
63	326.45	173.657
64	347.17	174.176
65	370.09	174.810

PONTE DI MORI - RAVAZZONE

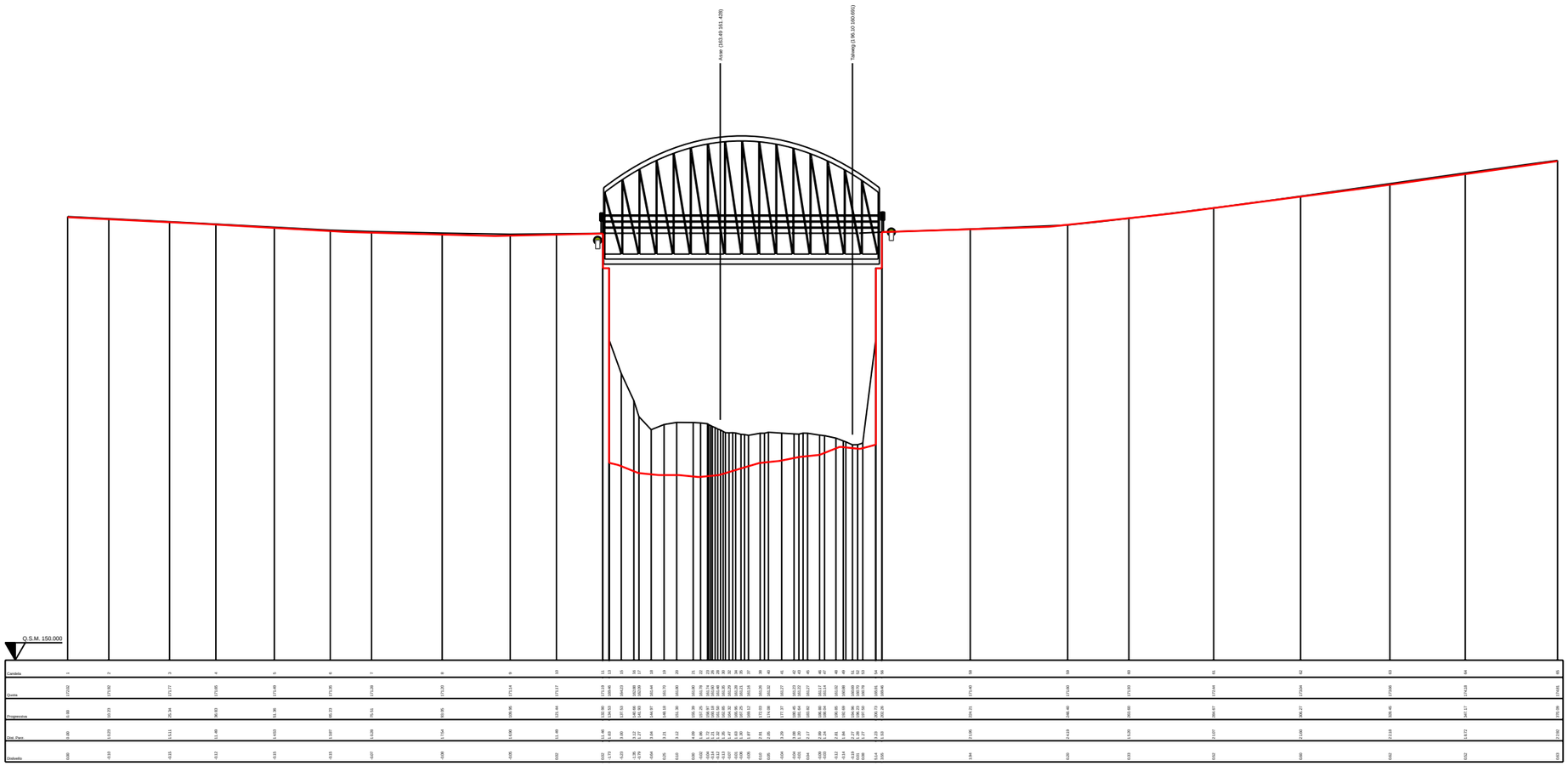

SITUAZIONE 50 000

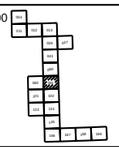

SITUAZIONE 5 000

SCALA : X = 1:500
Y = 1:100

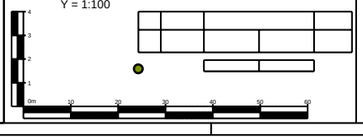

Dati

RILIEVO TOPOGRAFICO DEL 1996

AUTORITA' DI BACINO NAZIONALE DELL'ADIGE
Largo Porta Nuova, 9 - 38100 TRENTO

RILIEVI TOPOGRAFICI E GEOGNOSTICI DEL SISTEMA ARGINALE DEL FIUME ADIGE

SEZIONI TRASVERSALI FLUVIALI
SEZIONE 181.249
(Ponte di Mori-Ravazzone)

A.T.I. IMPRESE CAPOGRUPPO MANDATARIA DI IMPRESE	DATA	SCALA	FASE	FILE	TAVOLA
CSR prampali	NOV. 1997	1:500-100	B	SEZ552	552